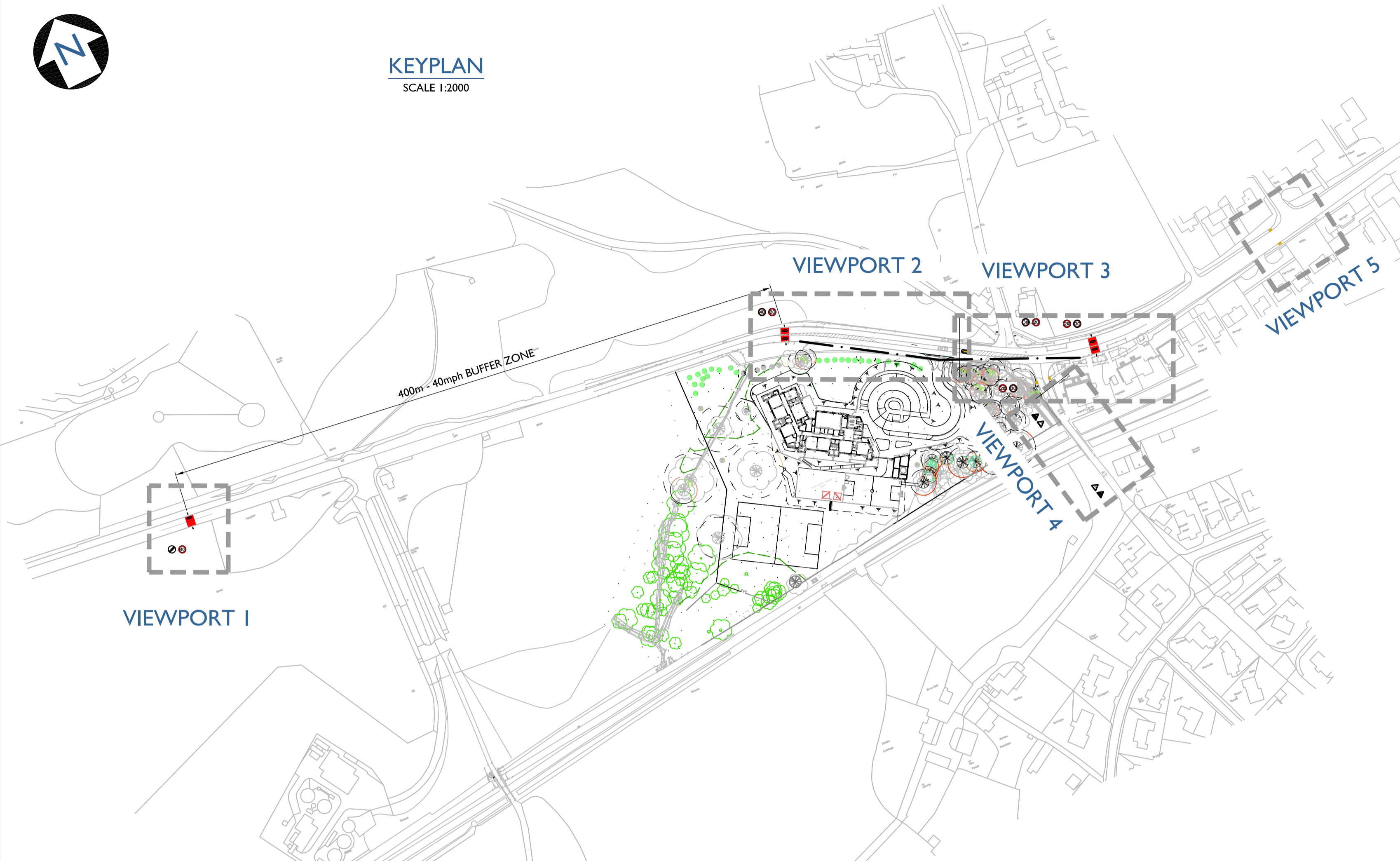
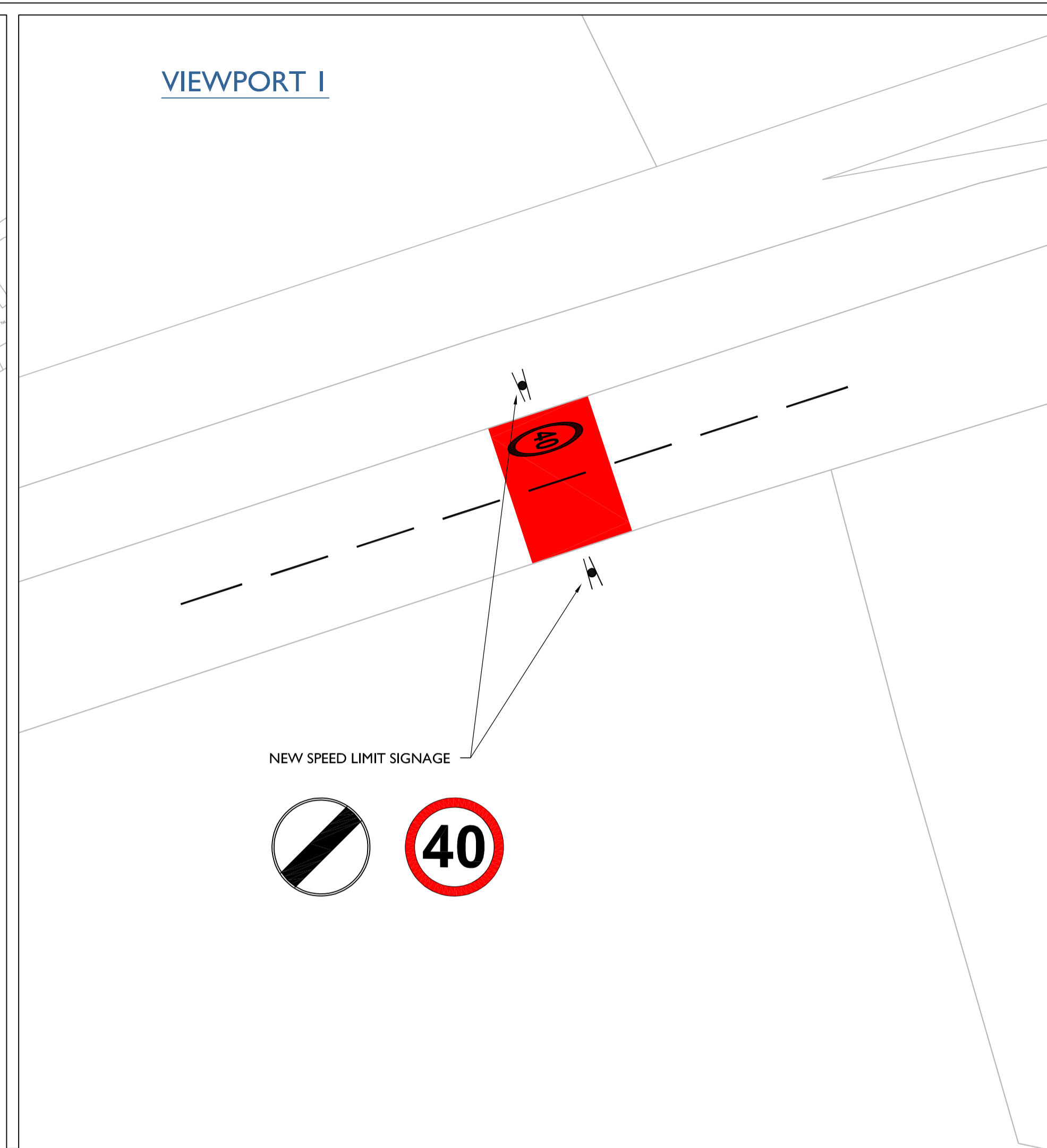




KEYPLAN  
SCALE 1:2000



### VIEWPORT 1



### NOTES

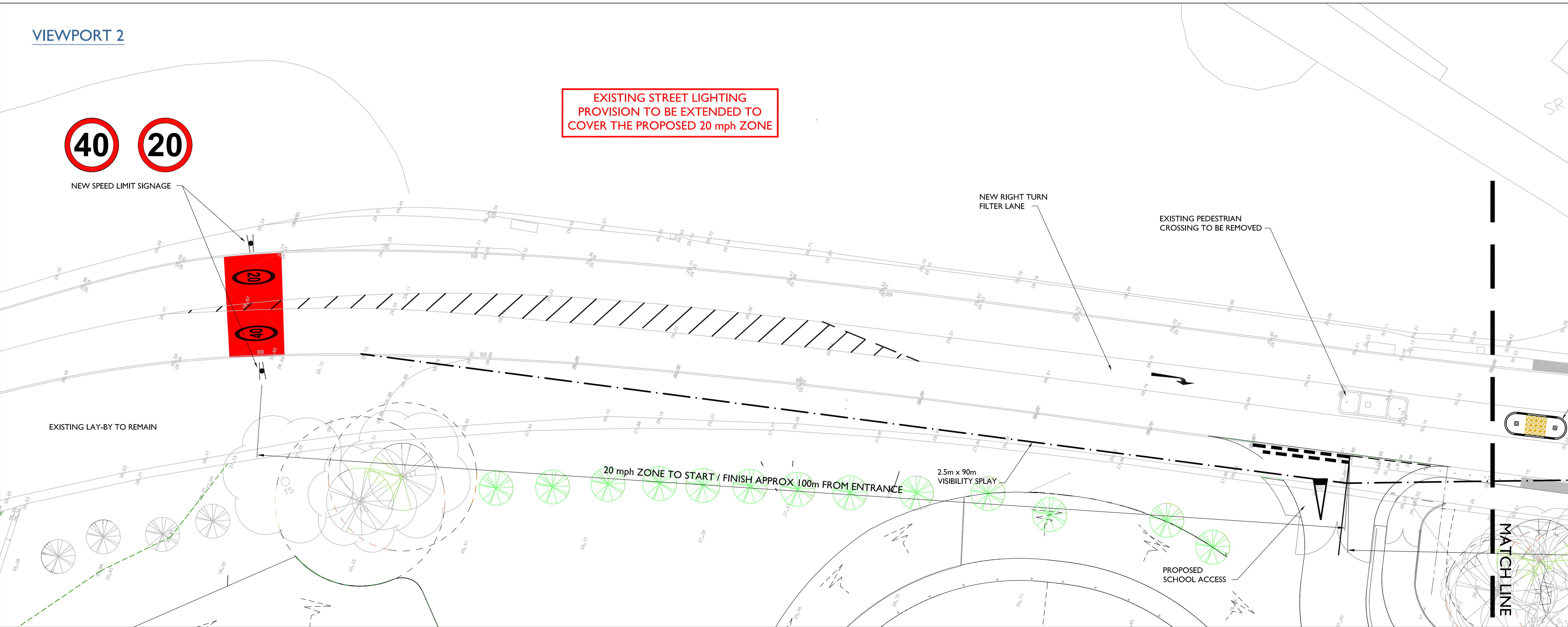
THIS DRAWING IS TO BE READ IN CONJUNCTION WITH ALL OTHER RELEVANT ARCHITECTS, ENGINEERS AND SPECIALISTS' DRAWINGS TOGETHER WITH THE APPROPRIATE SPECIFICATION.

IT IS THE CONTRACTOR'S RESPONSIBILITY TO CHECK ALL DIMENSIONS ON SITE. DIMENSIONS MUST NOT BE SCALED FROM THIS DRAWING. ANY DISCREPANCIES TO BE BROUGHT TO THE IMMEDIATE ATTENTION OF THE ARCHITECT IN WRITING.

THE CONTRACTOR SHALL IMPLEMENT AND MAINTAIN THROUGHOUT THE DURATION OF THE CONTRACT A FULL TRAFFIC MANAGEMENT SYSTEM TO ENSURE SAFE PASSAGE OF VEHICLES/PEDESTRIANS IN THE VICINITY OF THE WORKS. ALL TRAFFIC SIGNS, SIGNALS, BARRIERS ETC. SHALL BE IN ACCORDANCE WITH CHAPTER 8 OF THE TRAFFIC SIGNS MANUAL.

ALL DIMENSIONS ARE IN MILLIMETRES, UNLESS NOTED OTHERWISE. ALL LEVELS ARE IN METRES, UNLESS NOTED OTHERWISE.

### VIEWPORT 2



REV	DESCRIPTION	BY	CHK	APR	DATE



PURPOSE OF ISSUE	PURPOSE	STATUS	SX
------------------	---------	--------	----

PROJECT	YSGOL TREFERTHYR CRICCIETH
---------	----------------------------

TITLE	HIGHWAY PROPOSALS PLANNING DRAWING 1
-------	--------------------------------------

CLIENT	CYNGOR GWYNEDD
--------	----------------

DRAWN BY	CHKD BY	APPROVED BY
RH	MM	JP
DATE	SCALE (@ A1)	PROJECT NUMBER
26.04.2021	1:200	14016
DRAWING NUMBER	REV	
YTC-JPS-XX-XX-DR-C-0201	P01	