

Ysgol Trefferthyr, Cricieth, Gwynedd

Appendix 2 - Figures

- Figure 1: Study Area
- Figure 2: Topography
- Figure 3: LANDMAP Visual & Sensory Aspect Areas
- Figure 4: LANDMAP Historic Landscape Aspect Areas
- Figure 5: LANDMAP Cultural Landscape Services
- Figure 6: Gwynedd Landscape Character Areas
- Figure 7: Landscape and Heritage Designations, Wales Coast Path
- Figure 8: ZTV and viewpoint locations



Legend

- Indicative Site Location
- Study Area

0 200 400 600 800 1000 m



Scale: 1:16,000 @ A3

Ysgol Treferthyr, Criccieth, Gwynedd

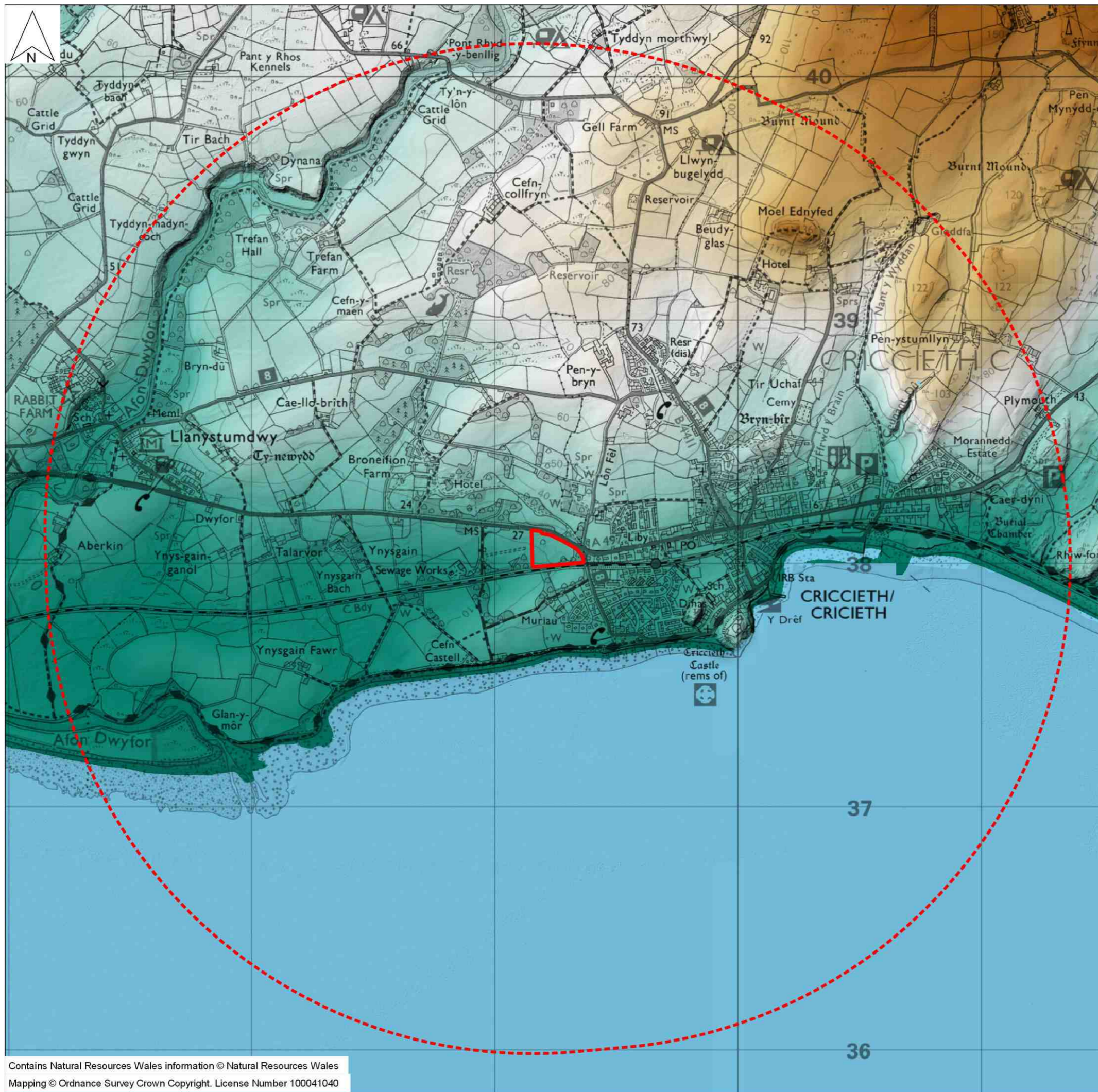
Landscape and Visual Impact Assessment

Project number: 3029

Figure 1: Study Area

Date: 09.20
Drawn: TM

lingard.farrow.styles



Legend

- Indicative Site Location
- Study Area

Indicative Elevation
(continuous colour gradient)

- <1m AOD
- 1m AOD
- 35m AOD
- 70m AOD
- 105m AOD
- 140m AOD

Note: hillshading applied

0 200 400 600 800 1000 m



Scale: 1:16,000 @ A3

Ysgol Trefferthyr, Cricieth, Gwynedd

Landscape and Visual Impact Assessment

Project number: 3029

Figure 2: Topography

Date: 09.20
Drawn: TM





Legend

- Indicative Site Location
- Study Area

LANDMAP Visual & Sensory Aspect Areas by Overall Evaluation

- Low
- Moderate
- High
- Outstanding

Note: hillshading applied

0 200 400 600 800 1000 m

Scale: 1:16,000 @ A3

Ysgol Trefferthyr, Crickieth, Gwynedd

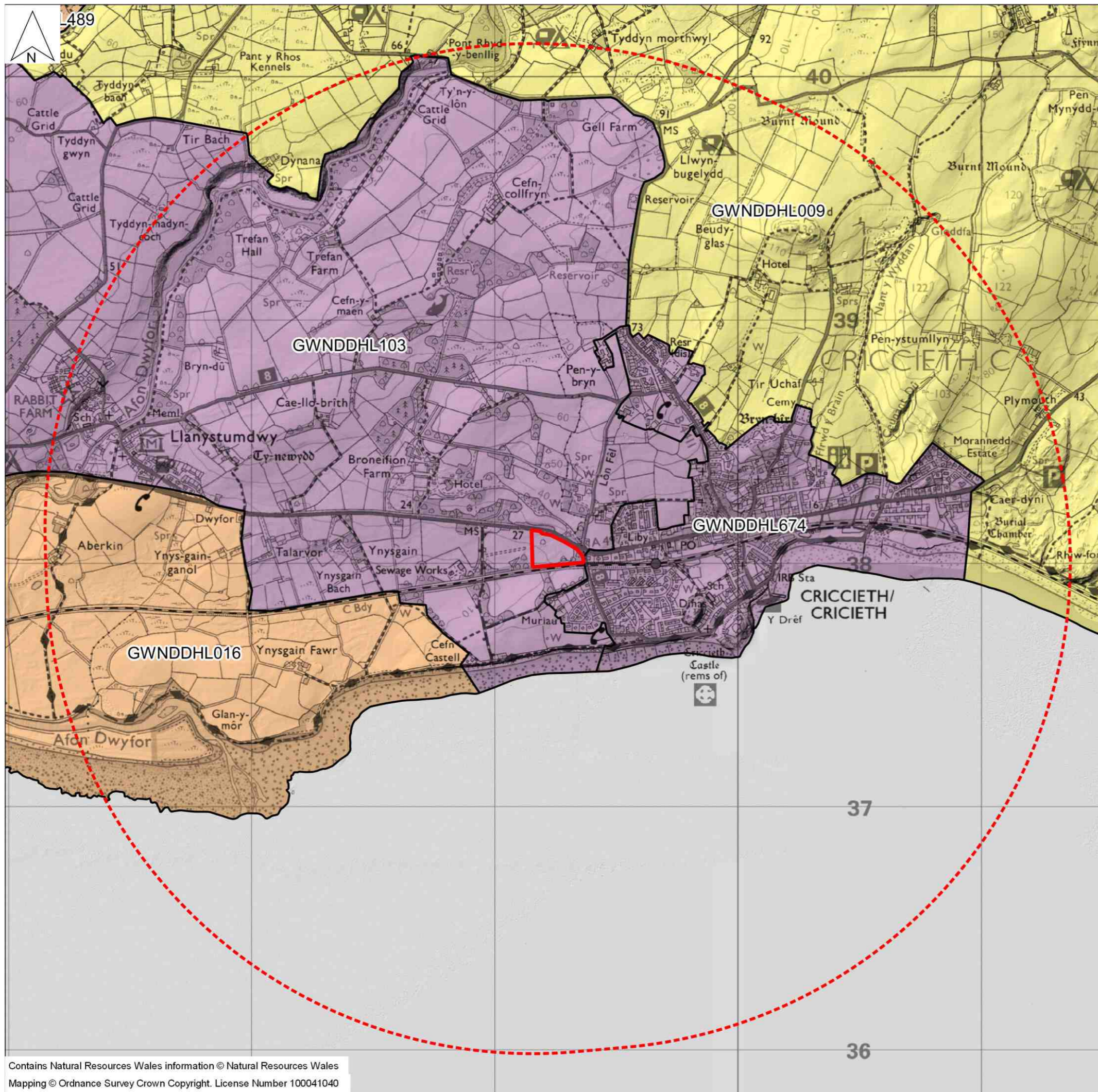
Landscape and Visual Impact Assessment

Project number: 3029

Figure 3: LANDMAP Visual & Sensory Aspect Areas

Date: 09.20
Drawn: TM

lingard.farrow.styles



Legend

Indicative Site Location

Study Area

LANDMAP Historic Landscape Aspect Areas by Overall Evaluation

Low

Moderate

High

Outstanding

Note: hillshading applied

0 200 400 600 800 1000 m



Scale: 1:16,000 @ A3

Ysgol Trefferthyr, Cricieth, Gwynedd

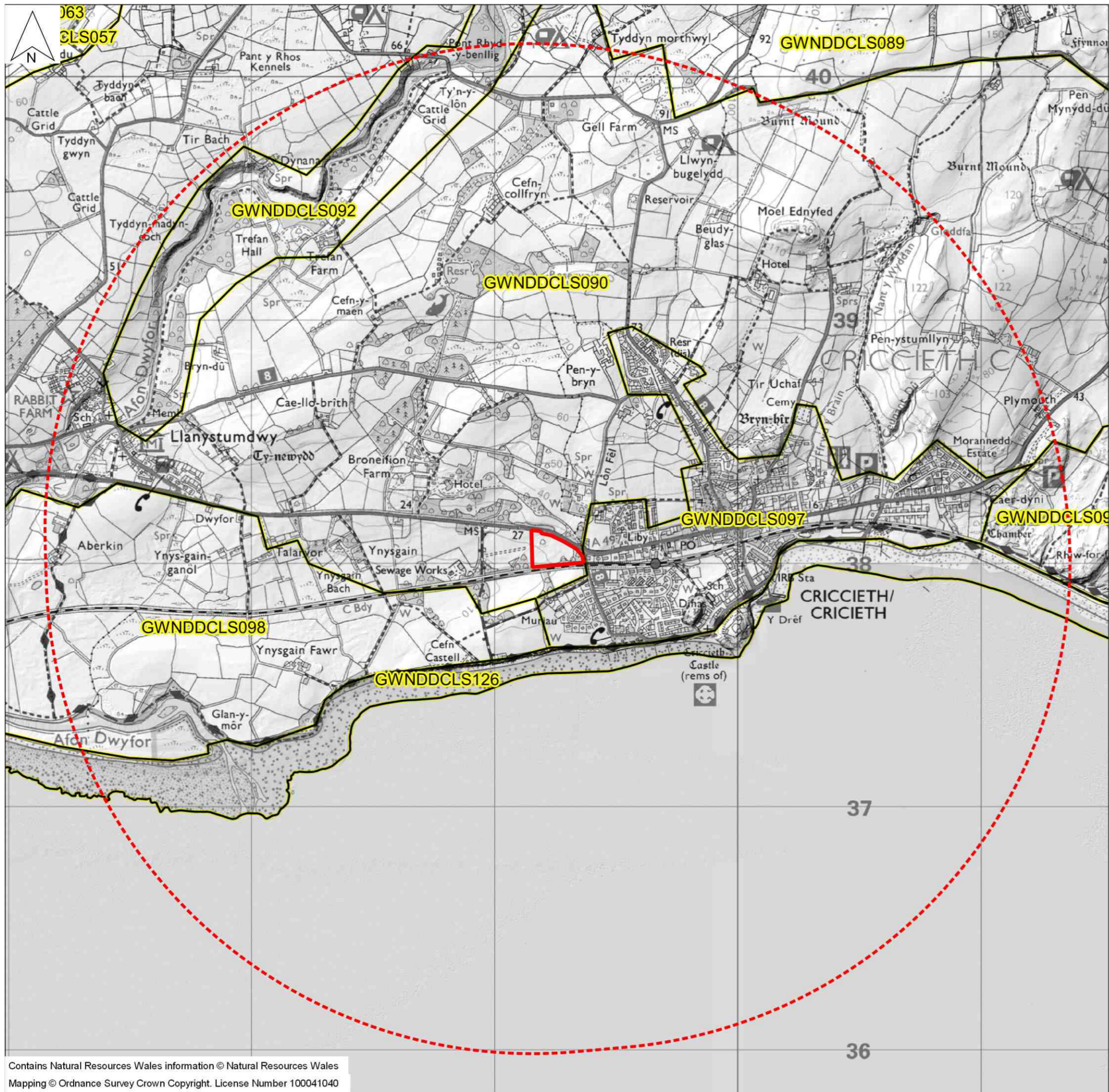
Landscape and Visual Impact Assessment

Project number: 3029

**Figure 4: LANDMAP
Historic Landscape Aspect Areas**


Date: 09.20
Drawn: TM

lingard.farrow.styles



- Legend**
- Indicative Site Location
 - Study Area
 - LANDMAP Cultural Landscape Services Area

Note: hillshading applied

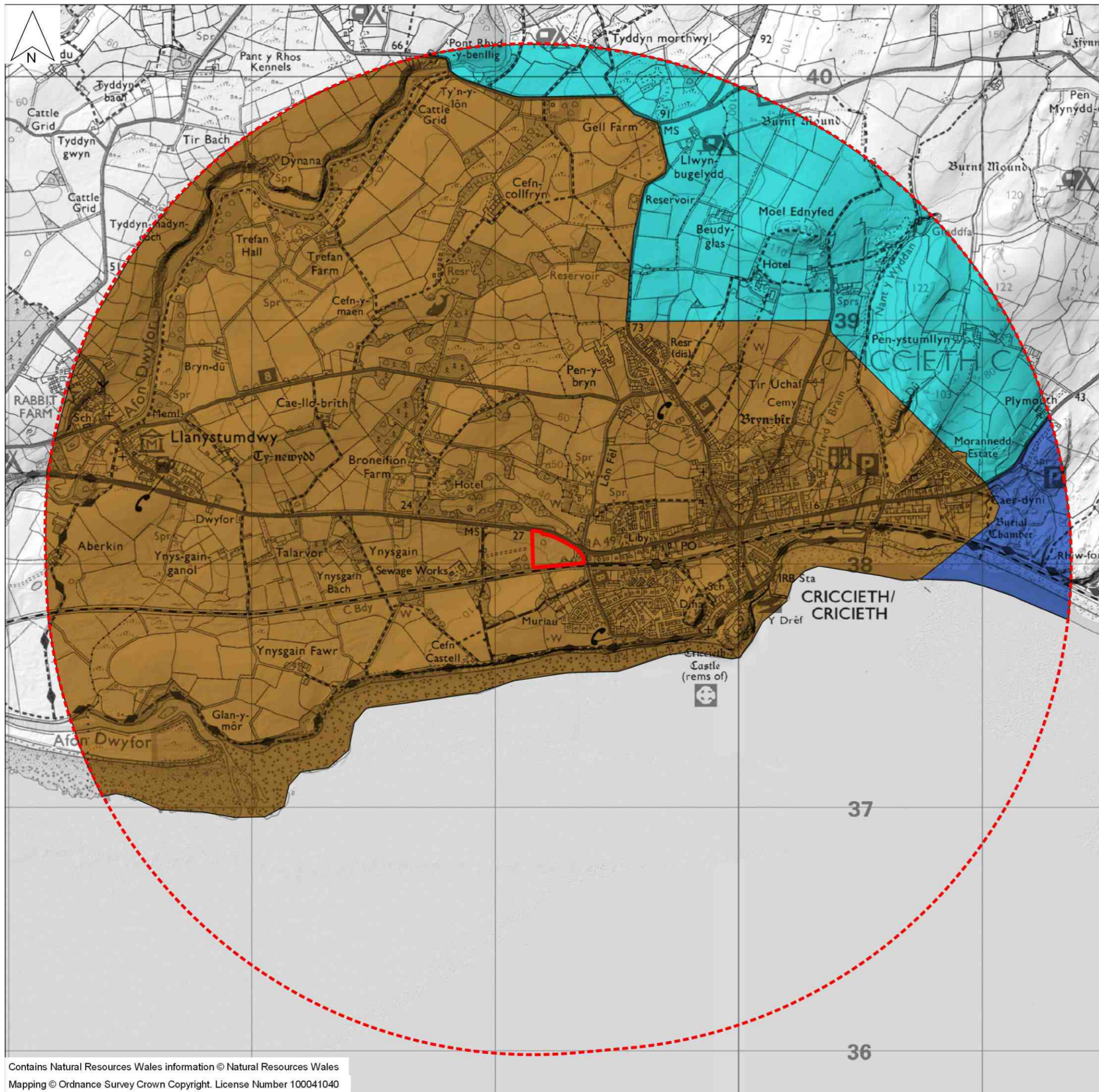


Ysgol Trefarthyr, Cricieth, Gwynedd
 Landscape and Visual Impact Assessment
 Project number: 3029

Figure 5: LANDMAP Cultural Landscape Services

Date: 09.20
 Drawn: TM





Legend

Indicative Site Location

Study Area

Gwynedd Landscape Character Areas

08 Pwllheli Criccieth Coast

09 Porthmadog

10 Central Llyn

Note: hillshading applied

0 200 400 600 800 1000 m

Scale: 1:16,000 @ A3

Ysgol Trefferthyr, Cricieth, Gwynedd

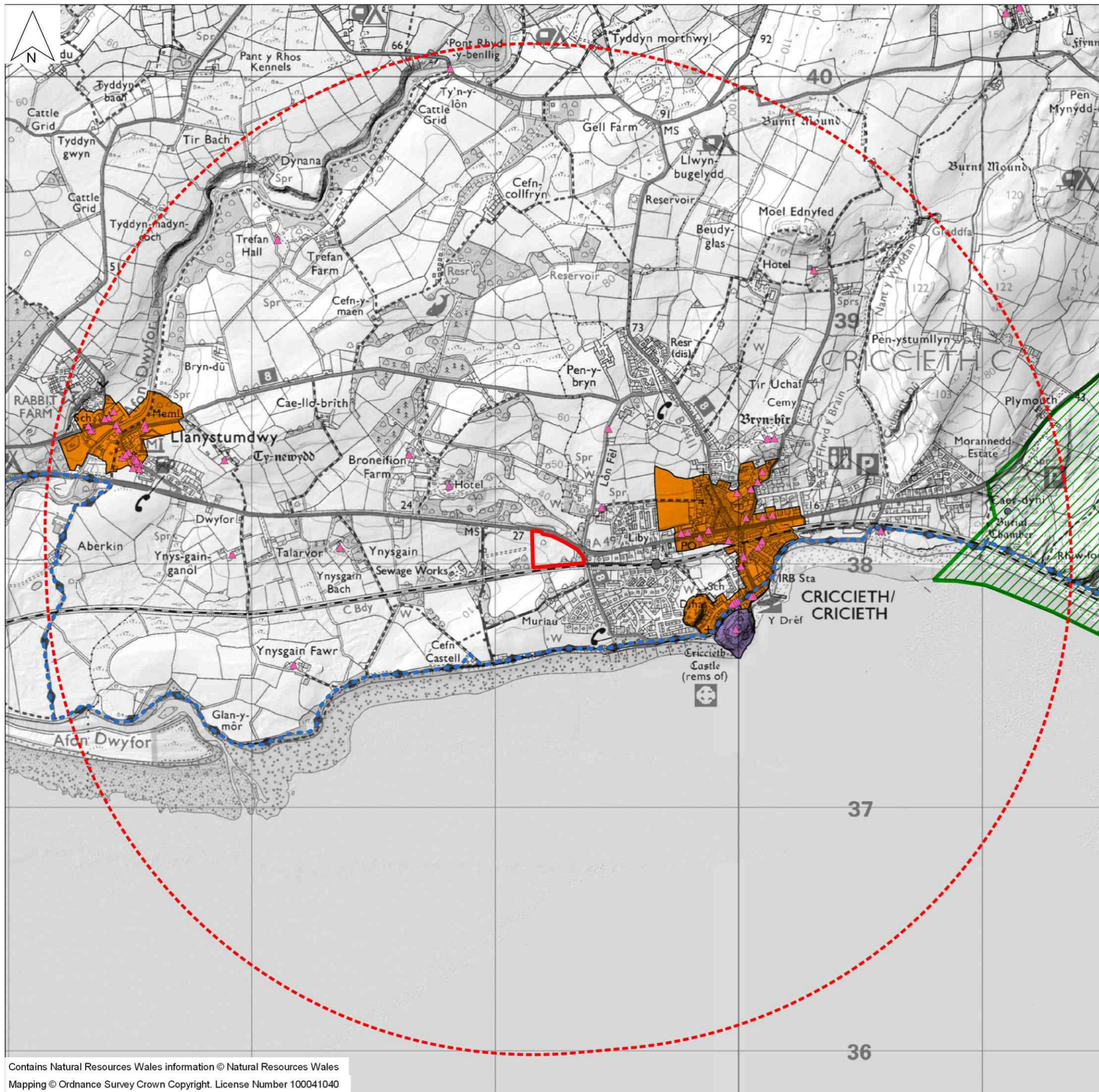
Landscape and Visual Impact Assessment

Project number: 3029

Figure 6:
Gwynedd Landscape Character Areas

Date: 09.20
Drawn: TM

lingard.farrow.styles



Legend

- Indicative Site Location
- Study Area
- Gwynedd Special Landscape Areas
- Scheduled Monuments
- ▲ Listed Buildings
- Conservation Areas
- Wales Coast Path

Note: hillshading applied



Scale: 1:16,000 @ A3

Ysgol Trefarthyr, Cricieth, Gwynedd

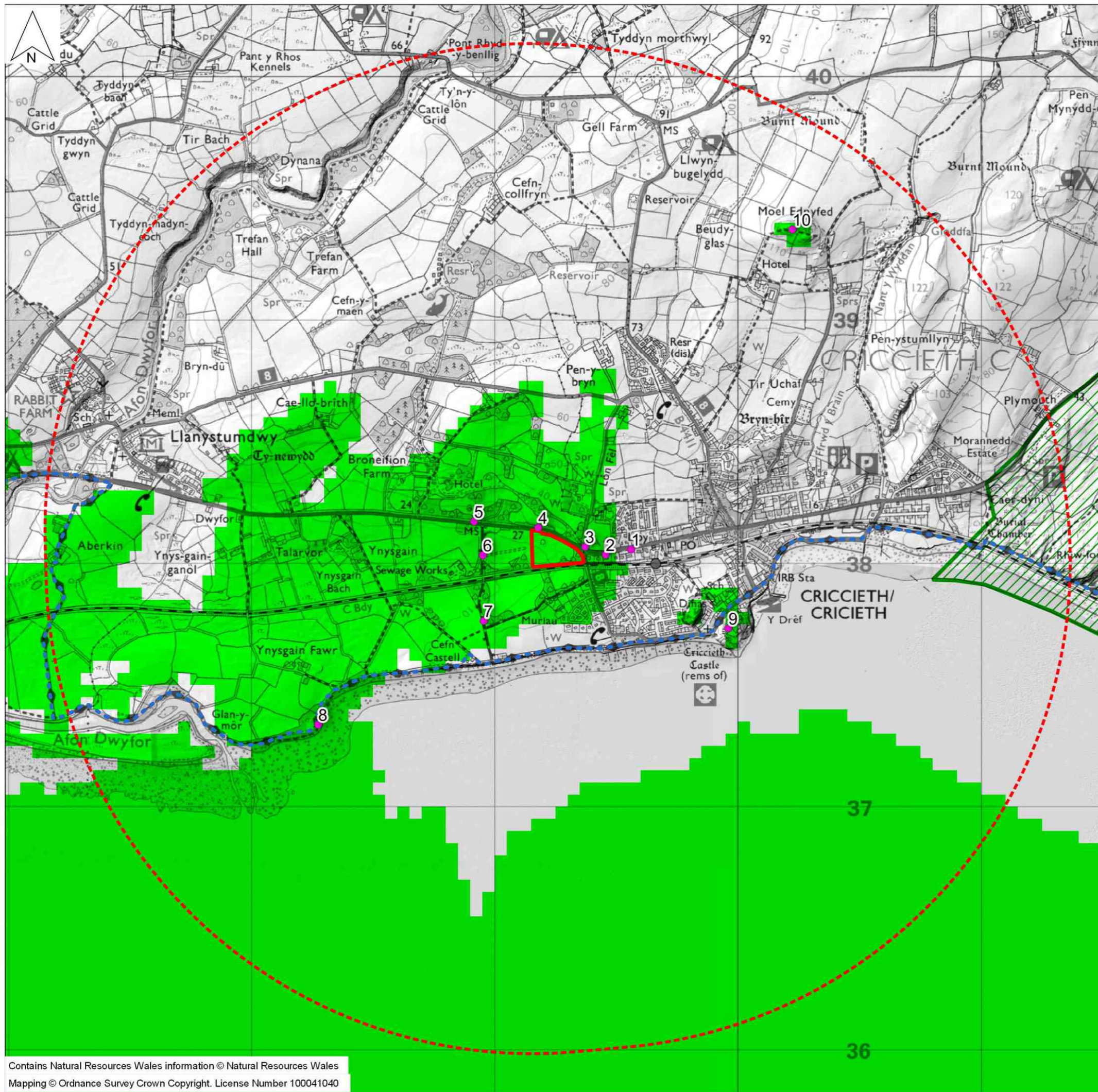
Landscape and Visual Impact Assessment

Project number: 3029

Figure 7: Landscape and Heritage Designations, Wales Coast Path

Date: 09.20
Drawn: TM

lingard·farrow·styles



Legend

Indicative Site Location

Study Area

● Viewpoint Locations

Top of tallest part of proposed building theoretically visible

Notes:

- ZTV based on bare earth model and does not allow for any screening by existing vegetation, existing buildings, or proposed planting.

- ZTV target point: 8m above terrain model @ 249245, 338062

- Digital Terrain Model (bare earth model): OS Terrain 50

- Hill-shading applied

0 200 400 600 800 1000 m



Scale: 1:16,000 @ A3

Ysgol Trefarthyr, Cricieth, Gwynedd

Landscape and Visual Impact Assessment

Project number: 3029

Figure 8: ZTV and Viewpoint Locations

Date: 09.20
Drawn: TM

Ysgol Treferythyr,
Cricieth, Gwynedd

Appendix 3 - Visual Record

Viewpoint 01 - A497 opposite Gorseddfa
Single-frame photograph

Direction of view: West
Horizontal field of view: ~37°
Projection and Type: planar, Type 1

Image size: 390mm x 260mm @ A3
Camera, Sensor, Lens: Nikon D3200, DX, 35mm
Time and date: 12.56pm 18 September 2020



Approximate horizontal extent of Site
(beyond vegetation)

Viewpoint 02 - A497 near Plas Newydd Care Home
Single-frame photograph

Direction of view: West
Horizontal field of view: ~37°
Projection and Type: planar, Type 1

Image size: 390mm x 260mm @ A3
Camera, Sensor, Lens: Nikon D3200, DX, 35mm
Time and date: 12.58am 18 September 2020



Approximate horizontal extent of Site
(beyond vegetation)



Horizontal extent of Site
(extends beyond photograph)



Horizontal extent of Site
(extends beyond photograph)



Horizontal extent of Site
(extends beyond photograph)



Viewpoint 06 - PRow Llanystumdwy No 73
Single-frame photograph

Direction of view: East
Horizontal field of view: ~37°
Projection and Type: planar, Type 1

Image size: 390mm x 260mm @ A3
Camera, Sensor, Lens: Nikon D3200, DX, 35mm
Time and date: 2.05pm 18 September 2020



Approximate horizontal extent
of Site



Approximate horizontal extent
of Site



Approximate horizontal extent
of Site (beyond vegetation)

Viewpoint 09 - Cricieth Castle
Single-frame photograph

Direction of view: North-West
Horizontal field of view: $\sim 37^\circ$
Projection and Type: planar, Type 1

Image size: 390mm x 260mm @ A3
Camera, Sensor, Lens: Nikon D3200, DX, 35mm
Time and date: 12.00pm 18 September 2020



Approximate horizontal extent
of Site (beyond vegetation)

Viewpoint 10 - Moel Ednyfed
Single-frame photograph

Direction of view: South-West
Horizontal field of view: $\sim 37^\circ$
Projection and Type: planar, Type 1

Image size: 390mm x 260mm @ A3
Camera, Sensor, Lens: Nikon D3200, DX, 35mm
Time and date: 3.15pm 18 September 2020

Approximate horizontal extent
of Site (beyond vegetation)

